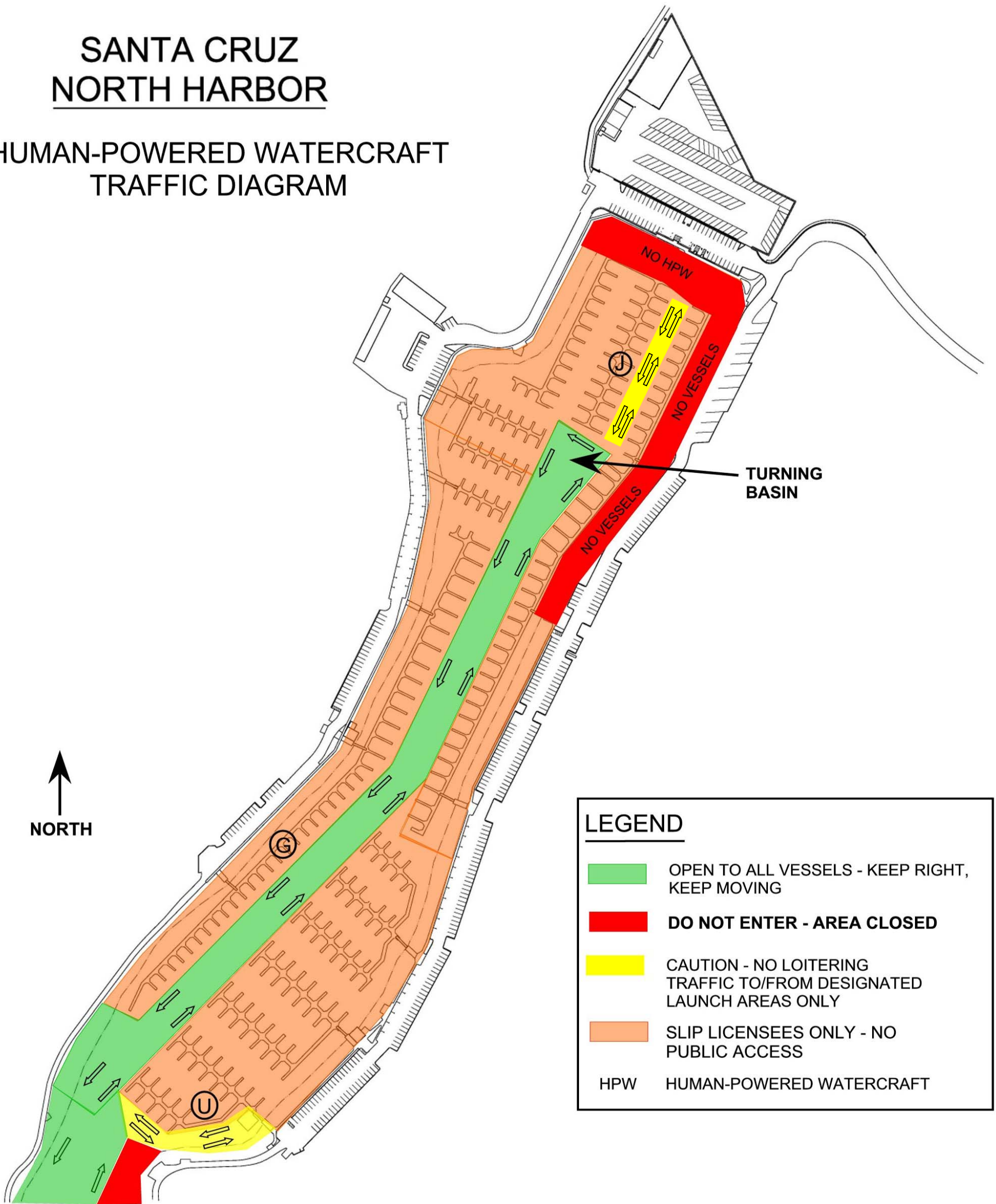


# SANTA CRUZ NORTH HARBOR

## HUMAN-POWERED WATERCRAFT TRAFFIC DIAGRAM



LEGEND	
	OPEN TO ALL VESSELS - KEEP RIGHT, KEEP MOVING
	DO NOT ENTER - AREA CLOSED
	CAUTION - NO LOITERING TRAFFIC TO/FROM DESIGNATED LAUNCH AREAS ONLY
	SLIP LICENSEES ONLY - NO PUBLIC ACCESS
HPW	HUMAN-POWERED WATERCRAFT





LAUNCH AREA 'F'





TURNING BASIN

LAUNCH AREA 'A'

# SANTA CRUZ SOUTH HARBOR

## HUMAN-POWERED WATERCRAFT TRAFFIC DIAGRAM

### LEGEND

-  OPEN TO ALL VESSELS - KEEP RIGHT, KEEP MOVING
-  DO NOT ENTER - AREA CLOSED
-  CAUTION - NO LOITERING TRAFFIC TO/FROM DESIGNATED LAUNCH AREAS ONLY
-  SLIP LICENSEES ONLY - NO PUBLIC ACCESS
- HPW HUMAN-POWERED WATERCRAFT

